

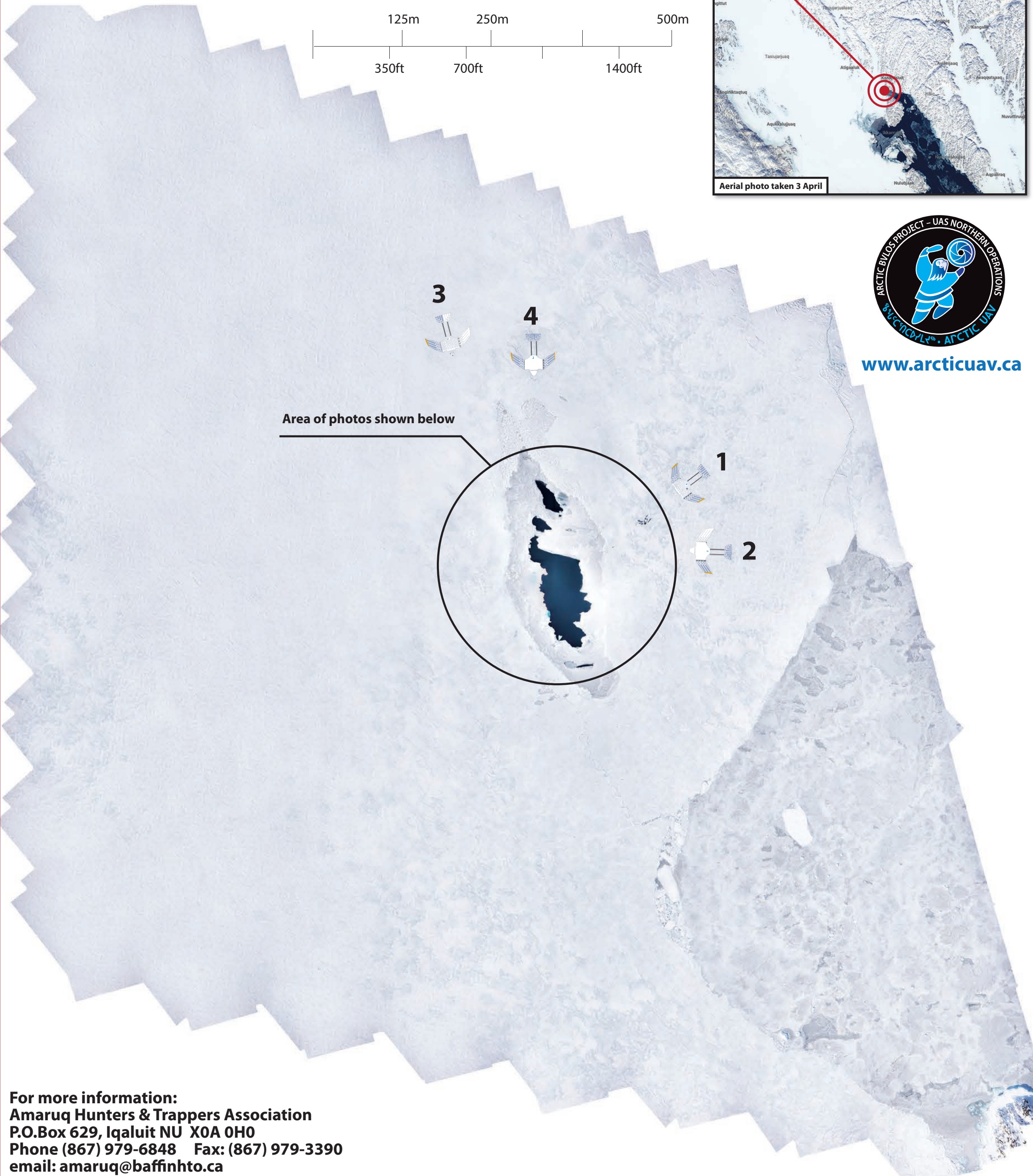
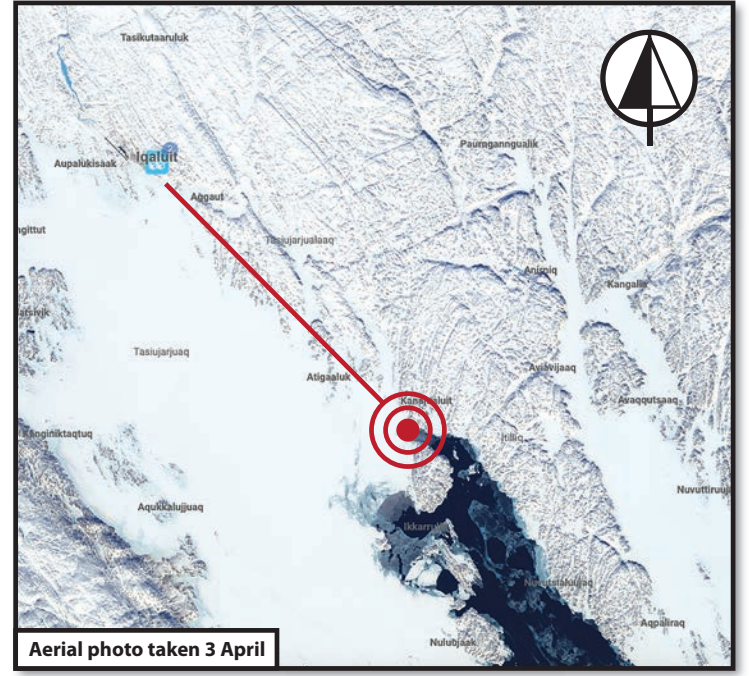
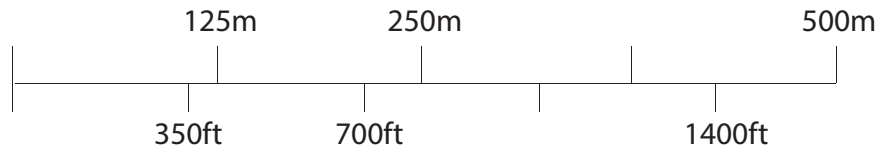
ᓱᓪᓴ ᓄᓐᓯᓪᓴᓄᓐ ᓄᓄᓐᓴᓪᓴᓄᓐ SEA ICE HAZARD MAP

Frobisher's Farthest | Qikiqtarjuaq | ᑭᓱᓱᓱᓴᓄᓐ

5 April, 2020

63.53865 -68.04811

63° 32' 19.1394" -68° 2' 53.1954"



www.arcticuav.ca

For more information:
 Amaruq Hunters & Trappers Association
 P.O.Box 629, Iqaluit NU X0A 0H0
 Phone (867) 979-6848 Fax: (867) 979-3390
 email: amaruq@baffinhto.ca

Amaruq HTA Sea Ice Hazard Project: This is a test project for the Amaruq HTA. Please direct any questions to them on this and any other maps/surveys. Disclaimer- All videos are provided without any interpretation and accuracy. Video provide for info purposes only and should not be used for any other purposes. Support provided by the Nunavut General Monitoring Program.

